



Bréf og reikningar hafnarnefndar 1854-1859. Hafnargerð 1856

Aðfnr. 1331, örk 10


Tekið af vef Borgarskjalasafnsins

www.borgarskjalasafn.is


Heimilt er að vitna í skjölin og skal þá geta uppruna þeirra.

Ljósmyndun þessara skjala var styrkt af Þjóðskjalasafni Íslands.

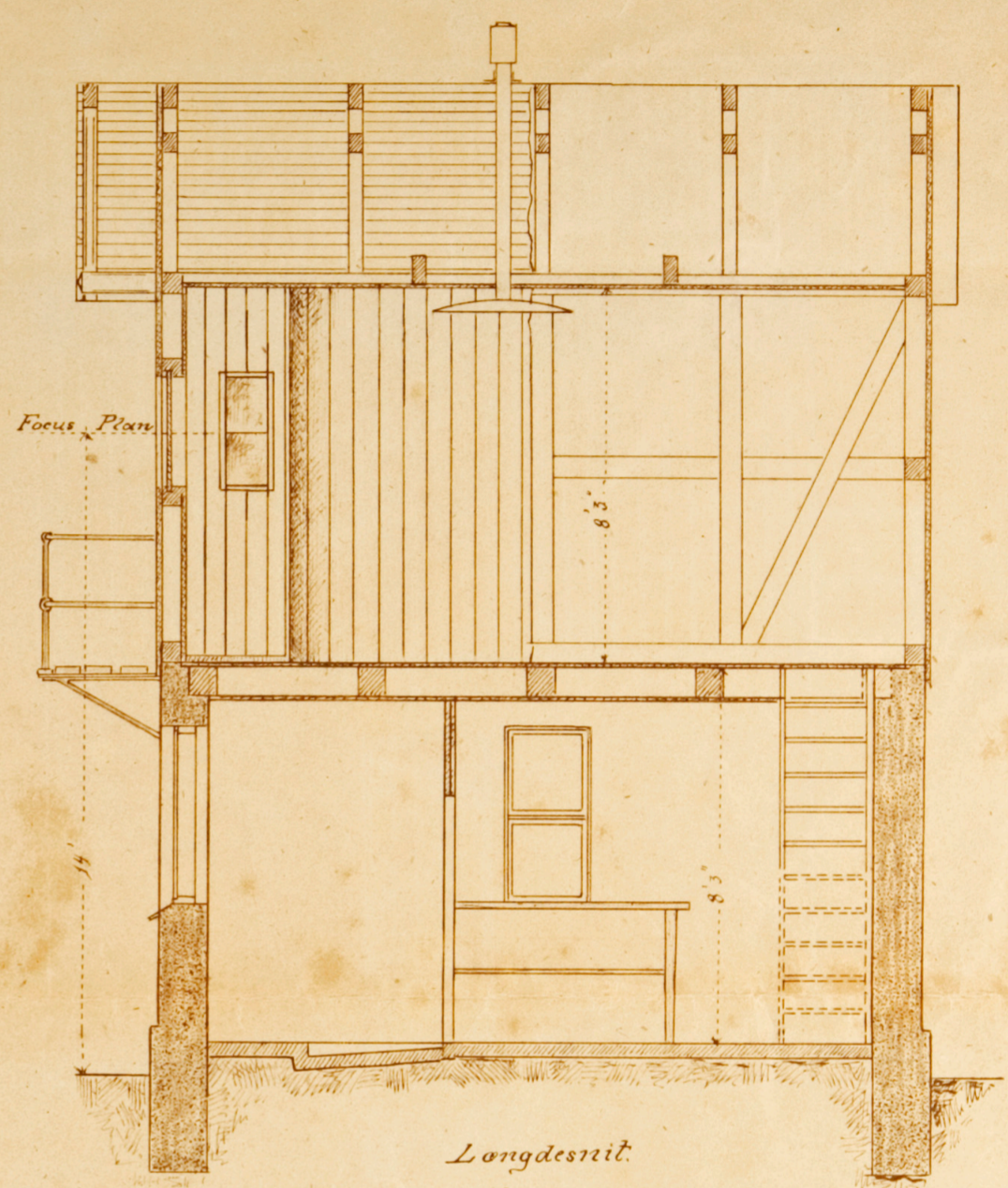
© Borgarskjalasafn Reykjavíkur



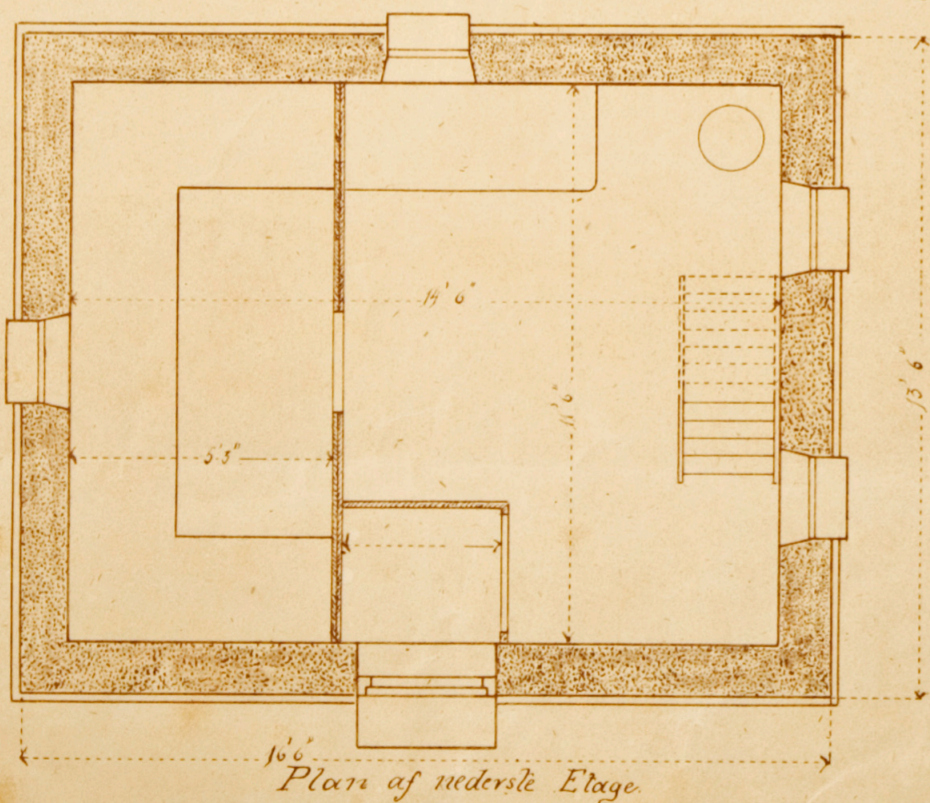
Facade.



Gavl.



Longdesnit.

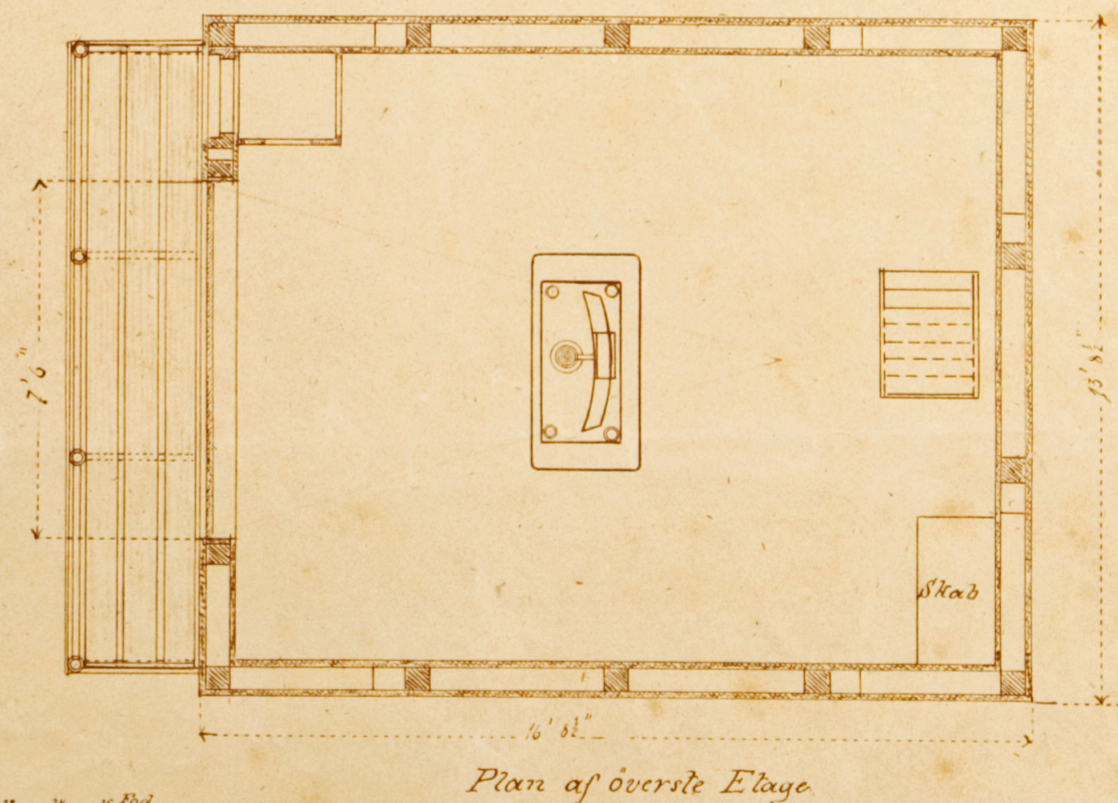


Plan af nederste Etage

— Fyr ved Reykjavik, —

Fyrdirektoratet.

Oktober 1816.



Plan af översäte Etage

— Scala 1:48. —

